



Beck
Jeff Rains
District Manager



irrigation box to main
11' 2"

main to road 104' 3"
southside

northside of road
Curb stop 22' 4"

Curb stop to fountain
103' 2"

THE FORD METER BOX COMPANY, INC.

P. O. Box 443, Wabash, Indiana 46992-0443
Phone: 260-563-3171 / FAX: 800-826-3487
Internet: <http://www.fordmeterbox.com>



Jeff Rains
District Manager



45°
 South of Parcel 19' 2"
 (016) 235 Hydrant to 45°
 26' corner of Building to hydrant
 Main 136' 3"

yard hydrant to curb stop
 South edge of Parcel to curb 18' 124' 8"
 from main 29' 10" 136' 3" to main
 building North to hydrant 85' 4"
 16" curb
 223' 10" main
 52' from main to
 South edge of road
 South 15' curb
 29' 10" main

THE FORD METER BOX COMPANY, INC.

P. O. Box 443, Wabash, Indiana 46992-0443

Phone: 260-563-3171 / FAX: 800-826-3487

Internet: <http://www.fordmeterbox.com>

WATER TAPPING PERMIT
issued by
The Napoleon Water Distribution Department
255 West Riverview Ave. Napoleon, Ohio 43545 Ph. 592-4010

Permit No. W-0219 Issued _____ Received of _____ (\$ _____).00

(Charge for tapping permit to supply water service to) Lot No. _____ Sub Div. _____

Street No. _____ Tap Size _____ " Cost \$ _____ .00 Plumber _____

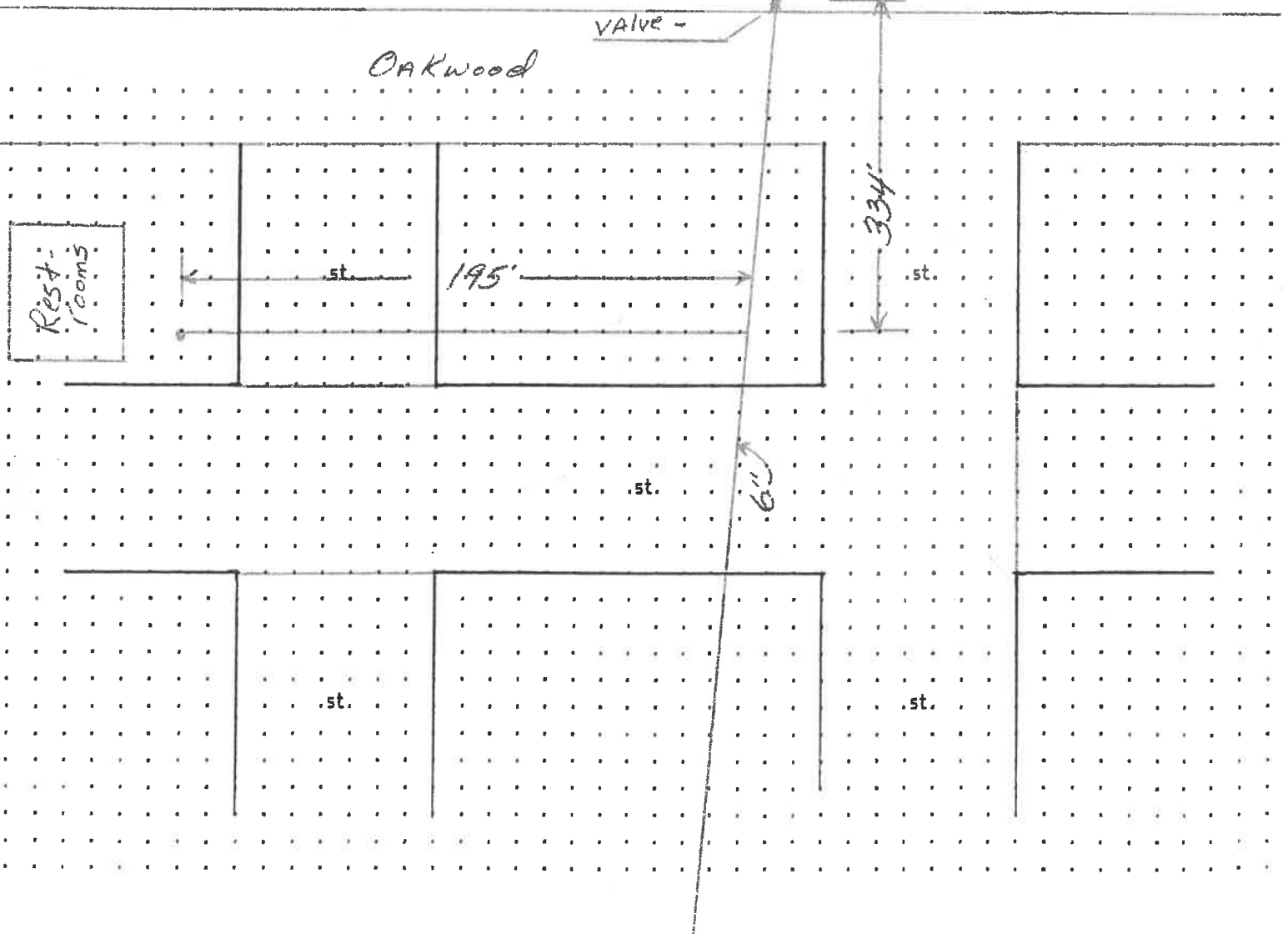
Date completed _____ Approved by Jeffrey P. Montagh water distribution dept. finance director

Name Oakwood PK Restrooms Size of tap 1 1/2" Date 7-9-96 Street and No. 400 Oakwood Av.

Old Tap No. _____ New Tap No. 9648 Size and Kind of Main 6" C-900

Location of Main 60' South of main drive Depth of Main 7'

Distance from Hydrant/Valve 334' East of Valve (with tracing wire) Distance to Curb Stop from Corp. 195'



WATER TAPPING PERMIT
 issued by
 The Napoleon Water Distribution Department
 255 West Riverview Ave. Napoleon, Ohio 43545 Pn. 592-4010

Permit No. W-0529 Issued _____ Received of _____ (\$ _____).00

(Charge for tapping permit to supply water service to) Lot No. _____ Sub Div. _____

Street No. _____ Tap Size _____ Cost \$ _____ Plumber _____

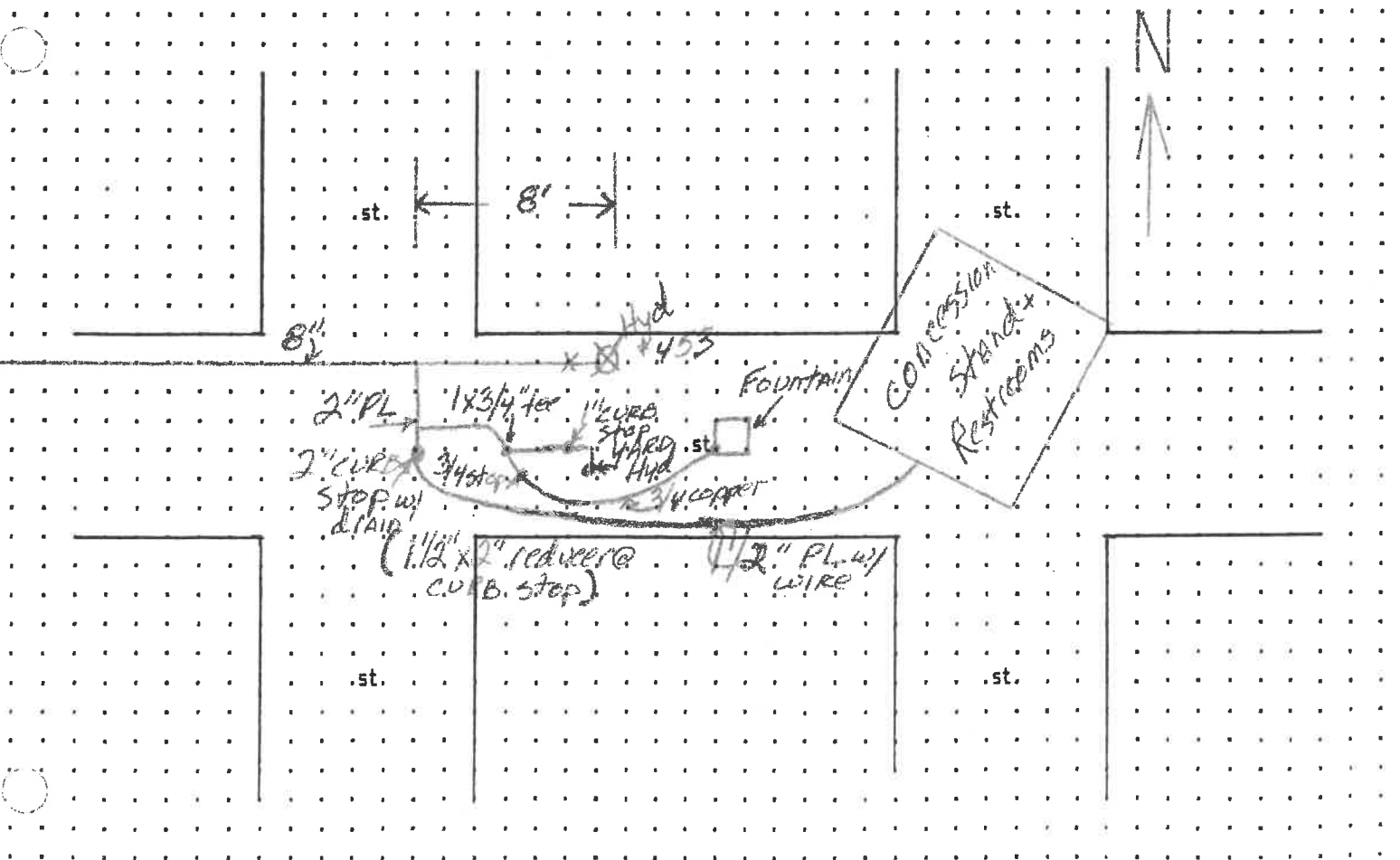
Date completed _____ Approved by _____
water distribution dept. finance director

Name PARKS + REC. Size of tap 2" Date 12-14-94 Street and No. OAKWOOD PARK

Old Tap No. _____ New Tap No. 94186 Size and Kind of Main 8" C-900

Location of Main _____ Depth of Main _____

Distance from Hydrant/Valve 8' West of Hyd #453 Distance to Curb Stop from Corp. _____



CITY OF NAPOLEON WATER TAPPING PERMIT FORM

PERMIT #: _____ ISSUED: _____

JOB LOCATION: _____

SUBDIVISION NAME: _____ LOT #: _____

OWNER: City of Napoleon PARK + Rec

ADDRESS: OAKWOOD PARK

CONTRACTOR: _____ PHONE: _____

TAP SIZE: 1" _____ 1.5" _____ 2" X OTHER _____

AMOUNT PAID: _____ YOKE SIZE: _____

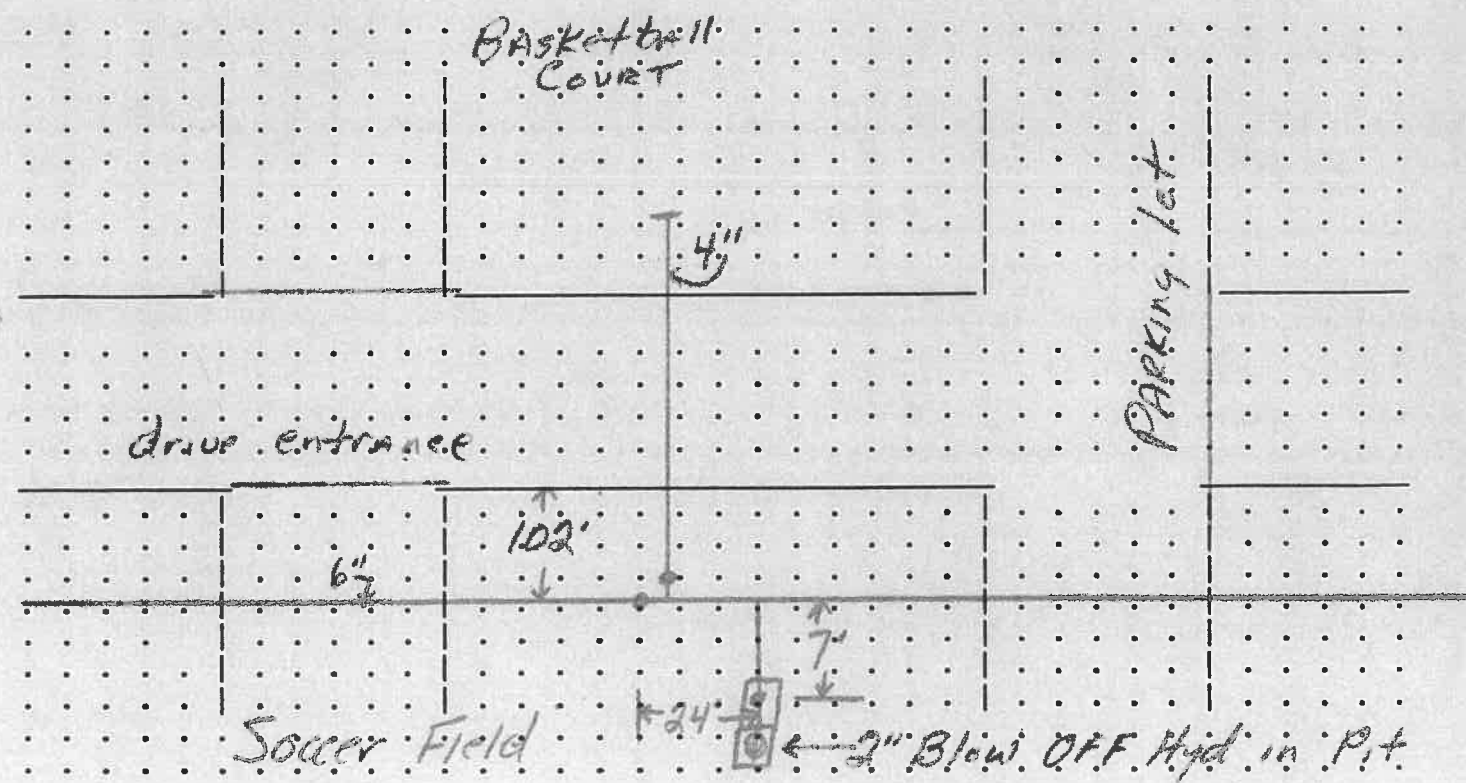
PLUMBING CONTRACTOR: _____ PH: _____

DATE OF TAP: 8-10-01 OLD TAP #: _____ NEW TAP #: 0164

SIZE AND KIND OF MAIN: 6" C-900

LOCATION OF MAIN: 102' S of South pavement edge DEPTH OF MAIN: 5'

DIST FROM HYDRANT VALVE: 24' East of V DIST TO CURB STOP FROM CORP: 7'



DATE APPROVED: Sept 24, 01 BY: Jeffrey C. Mantugh

CITY OF NAPOLEON WATER TAPPING PERMIT FORM

PERMIT #:

ISSUED:

JOB LOCATION: _____

SUBDIVISION NAME: _____ LOT #: _____

OWNER: City of Napoleon PARK + Rec (Oakwood PARK Planter)

ADDRESS: _____

CONTRACTOR: _____ PHONE: _____

TAP SIZE: 1" X 1.5" _____ 2" _____ OTHER _____

AMOUNT PAID: _____ YOKE SIZE: _____

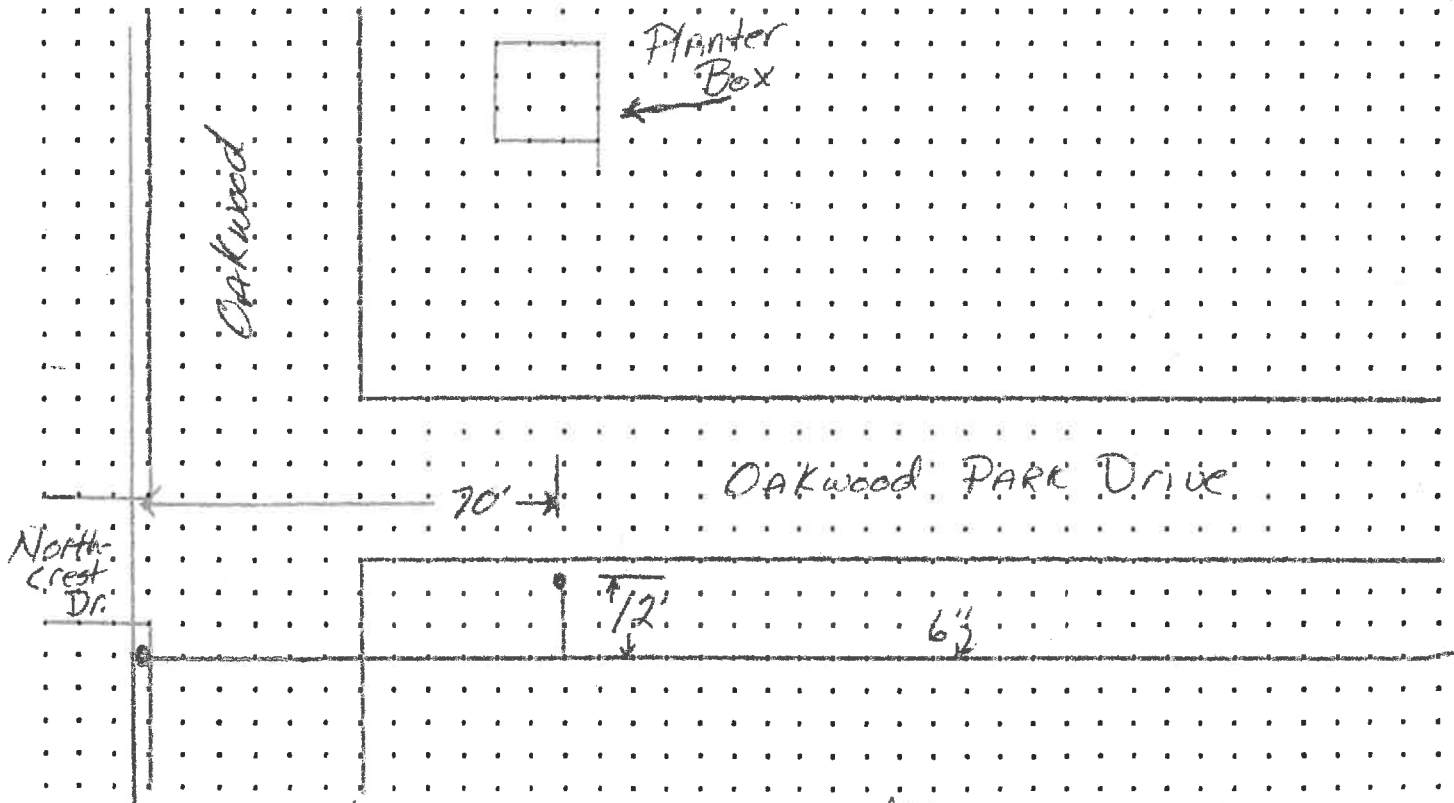
PLUMBING CONTRACTOR: _____ PH: _____

DATE OF TAP: 3-15-04 OLD TAP #: _____ NEW TAP #: 0402

SIZE AND KIND OF MAIN: 6" C-900

LOCATION OF MAIN: 31' South of S. pavement edge DEPTH OF MAIN: 6'1/2'

DIST FROM HYDRANT VALVE: 70' E of tapping valve DIST TO CURB STOP FROM CORP: 12'



DATE APPROVED: June 21, 04 BY: [Signature]

CITY OF NAPOLEON WATER TAPPING PERMIT FORM

PERMIT #:

ISSUED:

JOB LOCATION: _____

SUBDIVISION NAME: _____ LOT #: _____

OWNER: City of Napoleon PARK + Rec

ADDRESS: OAKWOOD PARK (unmetered)

CONTRACTOR: _____ PHONE: _____

TAP SIZE: 1" X 1.5" _____ 2" _____ OTHER _____

AMOUNT PAID: _____ YOKE SIZE: _____

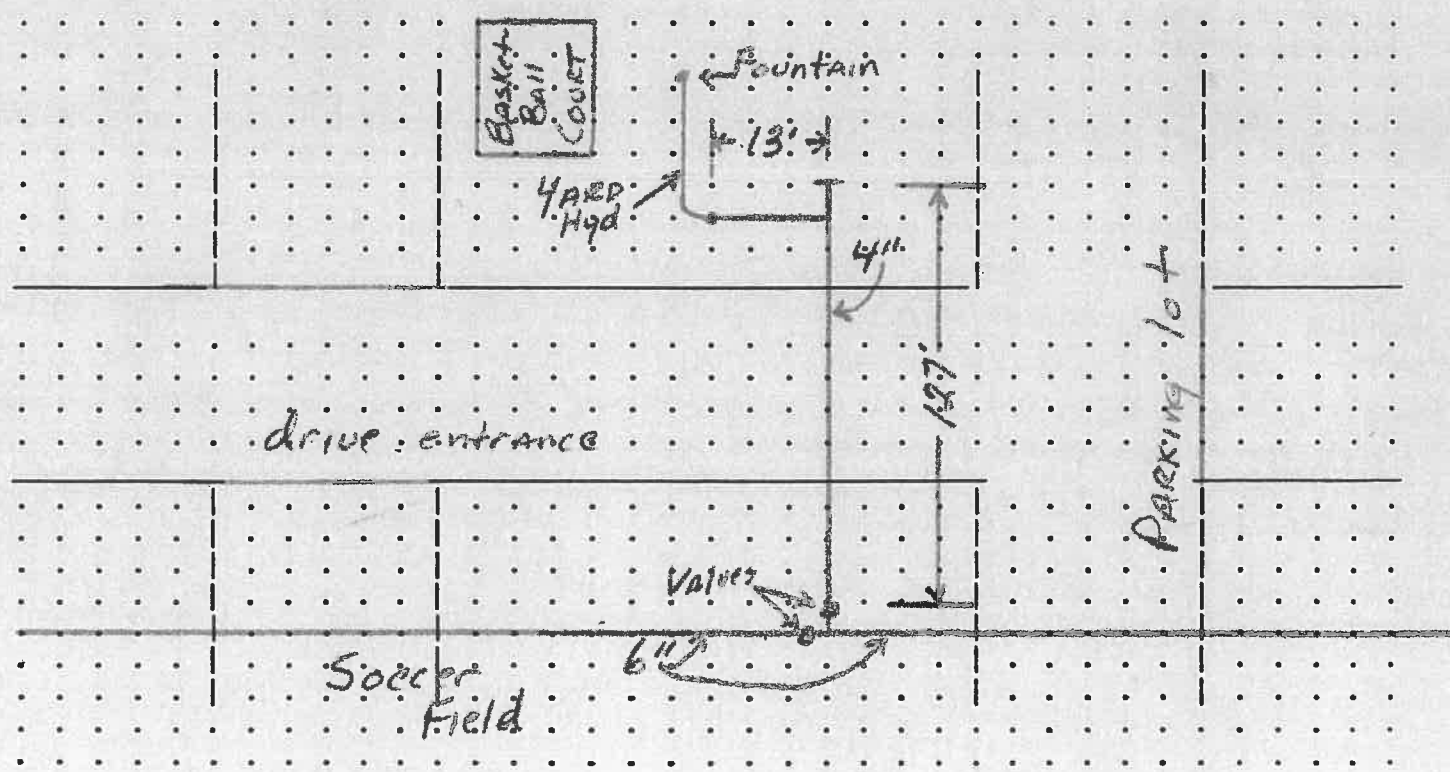
PLUMBING CONTRACTOR: _____ PH: _____

DATE OF TAP: 8-9-01 OLD TAP #: _____ NEW TAP #: 0163

SIZE AND KIND OF MAIN: 4" C-900

LOCATION OF MAIN: made tap 10' N of N pavement edge DEPTH OF MAIN: 6'

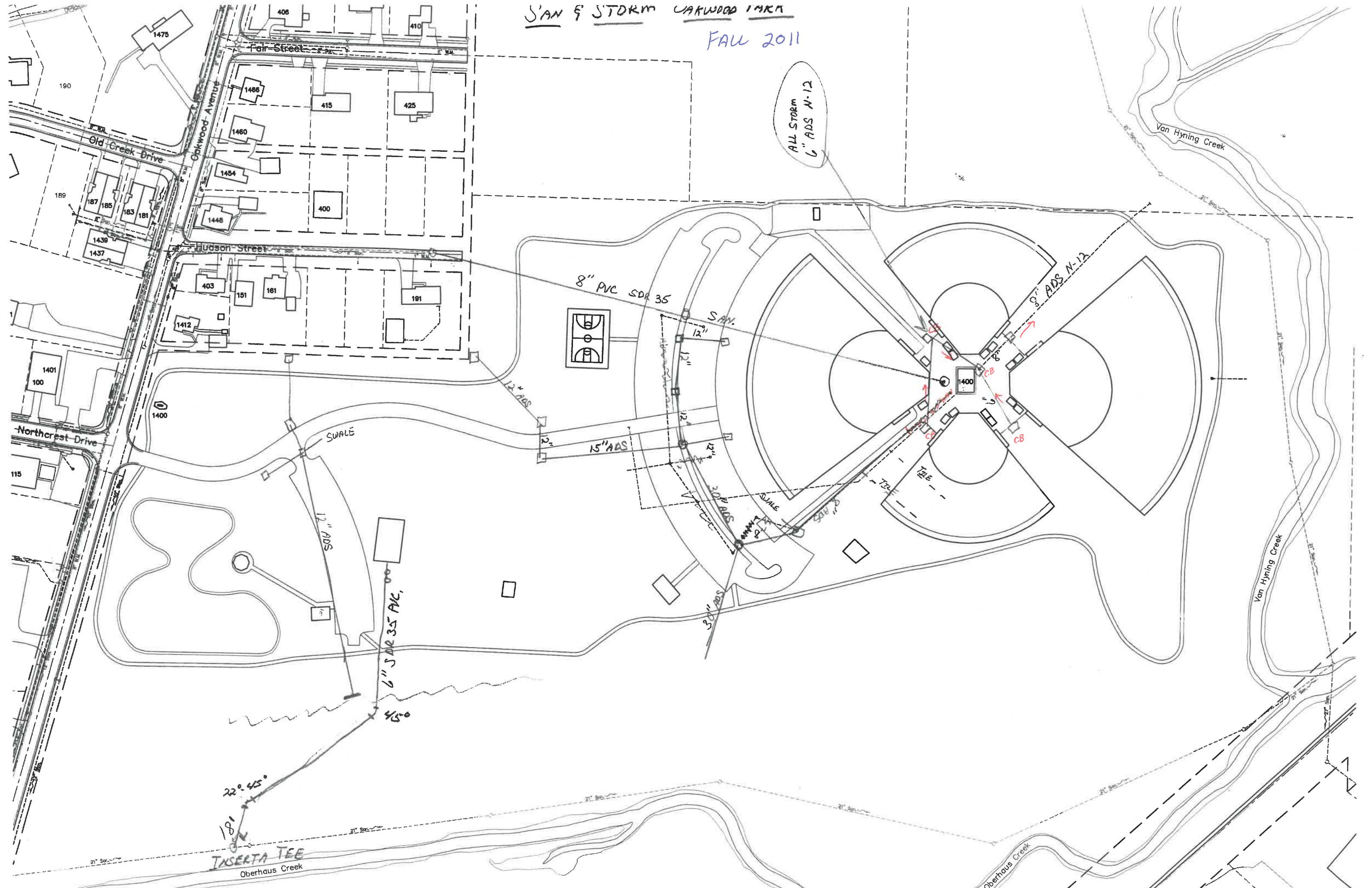
DIST FROM HYDRANT \ VALVE: 127' N of 4" V DIST TO CURB STOP FROM CORP: 13'



DATE APPROVED: Sept 24, 01 BY: Jeffrey C. Mantugh

SAN & STORM CARWOOD PARK

FALL 2011



ALL STORM
6" ADS N-12

8" PVC SDR 35

8" ADS N-12

15" ADS

6" SDR 35 PVC

INSERTA TEE
Oberhaus Creek

22° 45'

181

450

12" ADS

12" ADS

30" ADS

36" ADS

12" ADS

SAN.

8"

8"

8"

8"

8"

8"

8"

8"

8"

8"

8"

8"

8"

8"

8"

8"

8"

8"

8"

8"

8"

8"

8"

8"

8"

8"

8"

8"

8"

8"

8"

8"

8"

8"

8"

8"

8"

8"

8"

8"

8"

8"

8"

8"

8"

8"

8"

8"

8"

8"

8"

8"

8"

8"

8"

8"

8"

8"

8"

8"

8"

8"

8"

8"

8"

8"

8"

8"

8"

8"

8"

8"

8"

8"

8"

8"

8"

8"

8"

8"

8"

8"

8"

8"

8"

8"

8"

8"

8"

8"

8"

8"

8"

8"

8"

8"

8"

8"

8"

8"

8"

8"

8"

8"

8"

8"

8"

8"

8"

8"

8"

8"

8"

8"

8"

8"

8"

8"

8"

8"

8"

8"

8"

8"

8"

8"

8"

8"

8"

8"

8"

8"

8"

8"

8"

8"

8"

8"

8"

8"

8"

8"

8"

8"

8"

8"

8"

8"

8"

8"

8"

8"

8"

8"

8"

8"

8"

8"

8"

8"

8"

8"

8"

8"

8"

8"

8"

8"

8"

8"

8"

8"

8"

8"

8"

8"

8"

8"

8"

8"

8"

8"

8"

8"

8"

8"

8"

8"

8"

8"

8"

8"

8"

8"

8"

8"

8"

8"

8"

8"

8"

8"

8"

8"

8"

8"

8"

8"

8"

8"

8"

8"

8"

8"

8"

8"

8"

8"

8"

8"

8"

8"

8"

8"

8"

8"

8"

8"

8"

8"

8"

8"

8"

8"

8"

8"

8"

8"

8"

8"

8"

8"

8"

8"

8"

8"

8"

8"

8"

8"

8"

8"

8"

8"

8"

8"

8"

8"

8"

8"

8"

8"

8"

8"

8"

8"

8"

8"

8"

8"

8"

8"

8"

8"

8"

8"

8"

8"

8"

8"

8"

8"

8"

8"

8"

8"

8"

8"

8"

8"

8"

8"

8"

8"

8"

8"

8"

8"

8"

8"

8"

8"

8"

8"

8"

8"

8"

8"

8"

8"

8"

8"

8"

8"

8"

8"